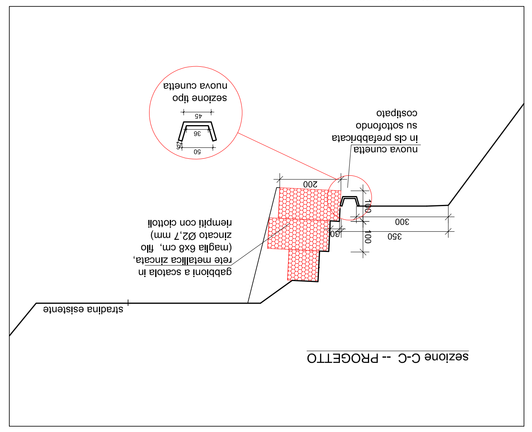

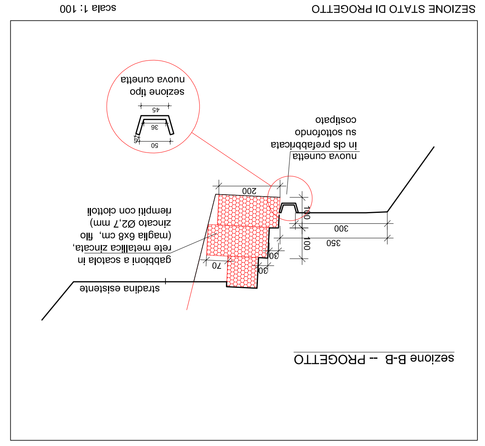

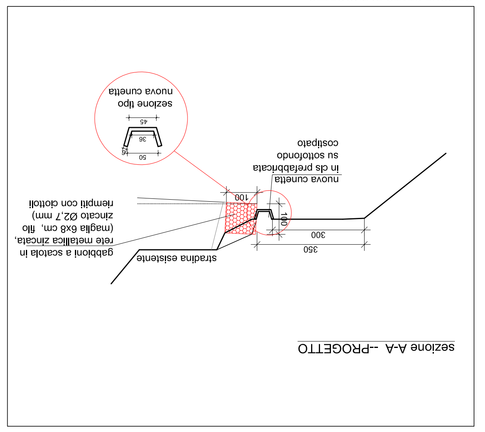

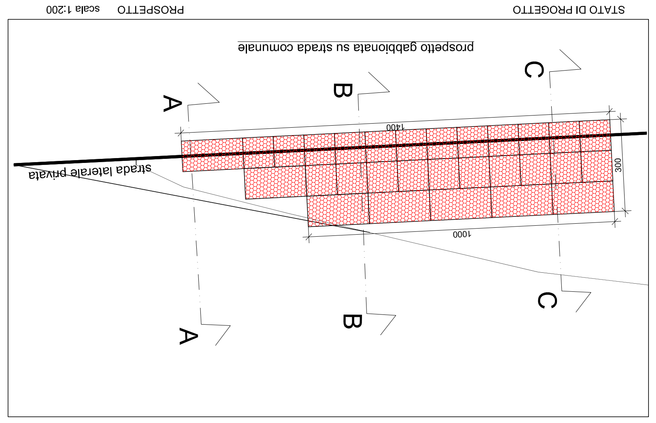

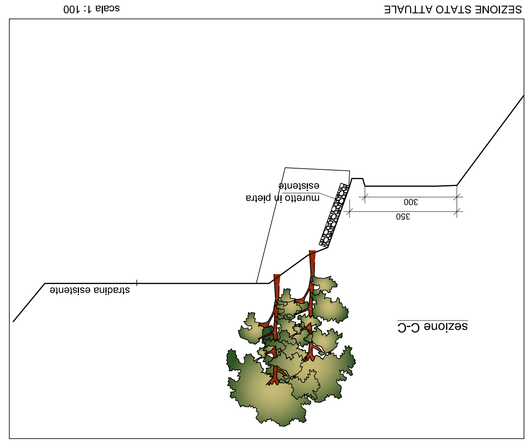

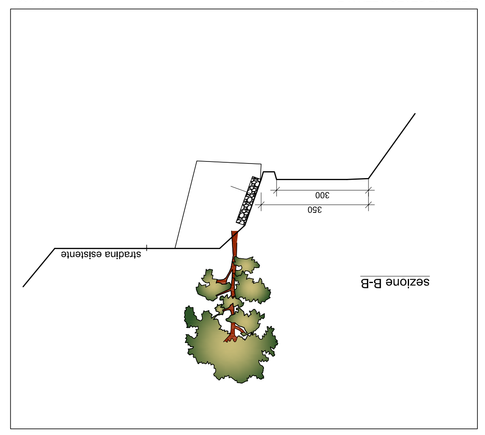

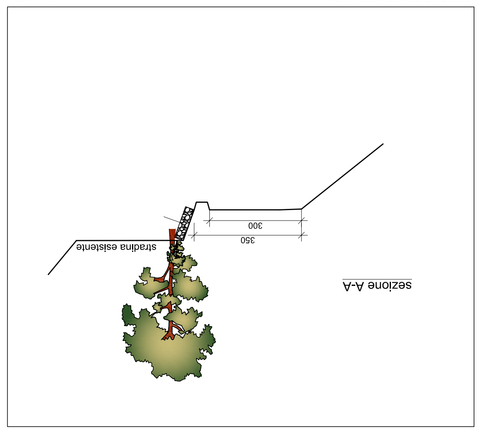

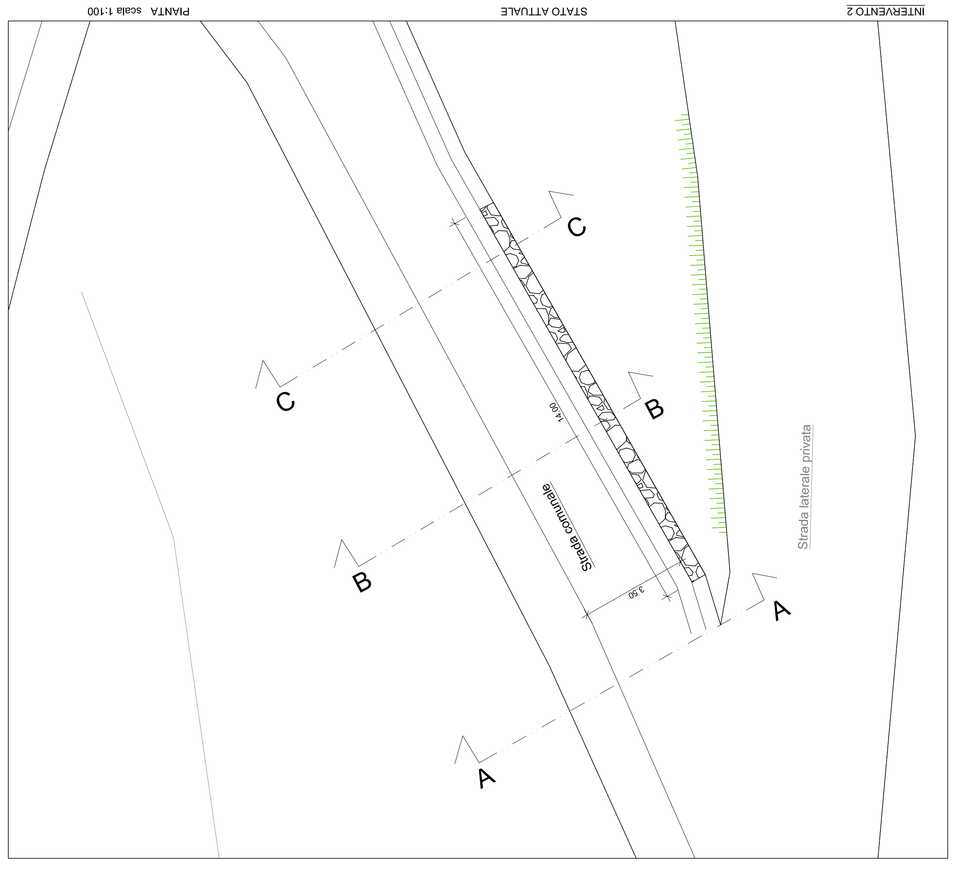

UNIONE MONTANA SUOL D'ALERAMO
PROVINCIA DI ALESSANDRIA

INTERVENTI DI MANUTENZIONE DEL TERRITORIO MONTANO

esteso ai comuni di: CARTOSIO, CAVATORE, DENICE, MELAZZO, MERANA, MONTECHIARO D'ACQUI, MORBELLO, PARETO, PONTI (1° LOTTO)

STATO ATTUALE E PROGETTO
INTERVENTO 2

TAV. 02_C2	scala 1:100 1:200

RIF. INT.: 2017_74

DATA: 20 AGO.2018

IL RESPONSABILE Il R.U.P. Geom. Carlo Moretti

I TECNICI Ing. Paolo Chiarella

Dott. Geol. Andrea Silvio Basso

Raggruppamento Temporaneo di Professionisti
STUDIONOVI Bruno-Chiarella
STUDIO DI GEOLOGIA Andrea Silvio Basso
Via Manzoni 14, 15067 NOVI L. (AL) tel. 0143 75470 - fax 0143 321469