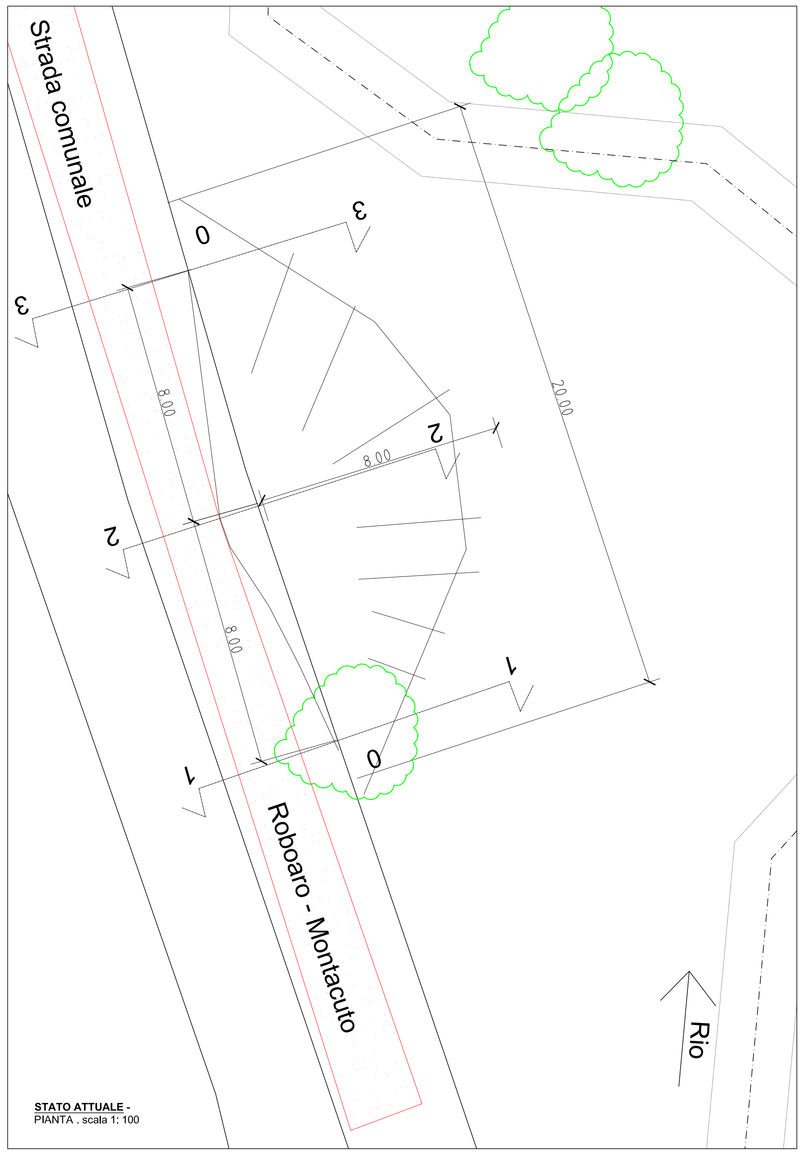

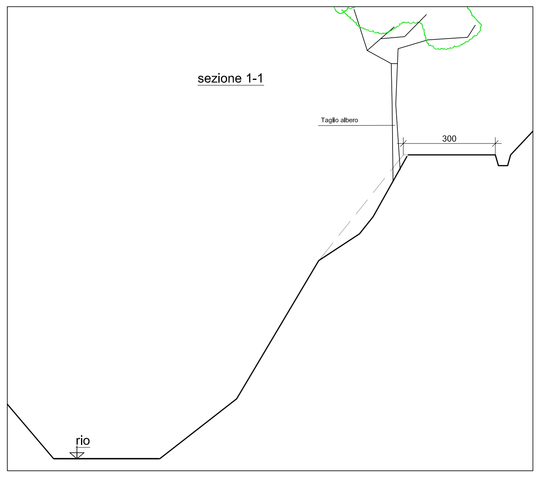

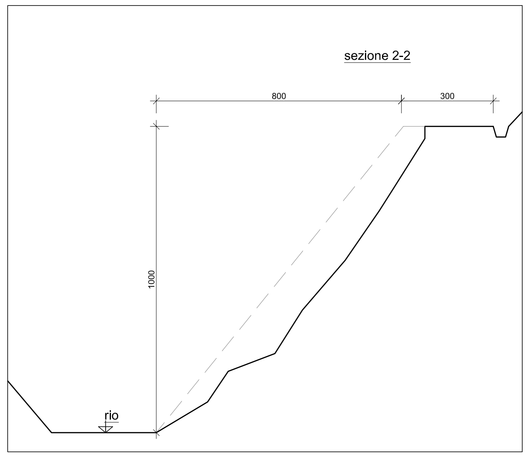

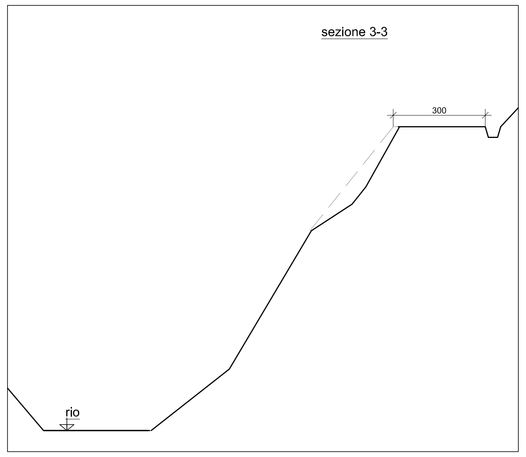

STATO ATTUALE - SEZIONI scala 1: 100

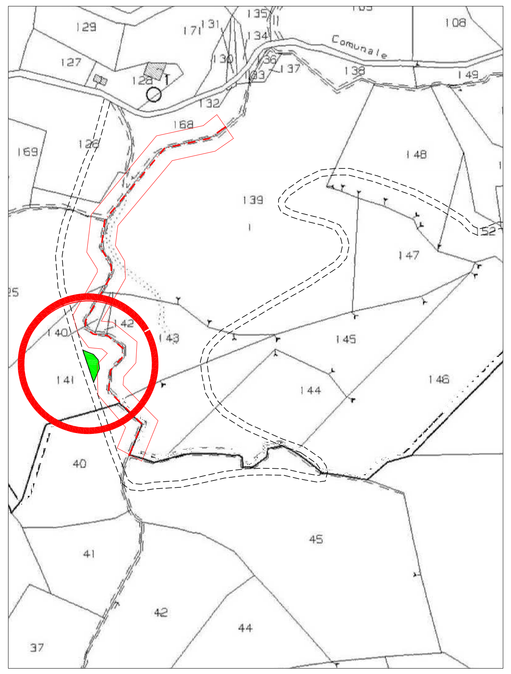

STRALCIO CATASTALE Foglio N° 12-14 mappali 125-140-141-142-143-139 - scala 1: 2000

pulizia e risagomatura alveo del rio (300 m x 6 m x 0.25 m) con sistemazione del materiale a imbottimento di sponda

decespugliamento delle scarpate da arbusti infestanti con preservazione della rinnovazione arborea (300 m x 7 m x 2)

area in dissesto

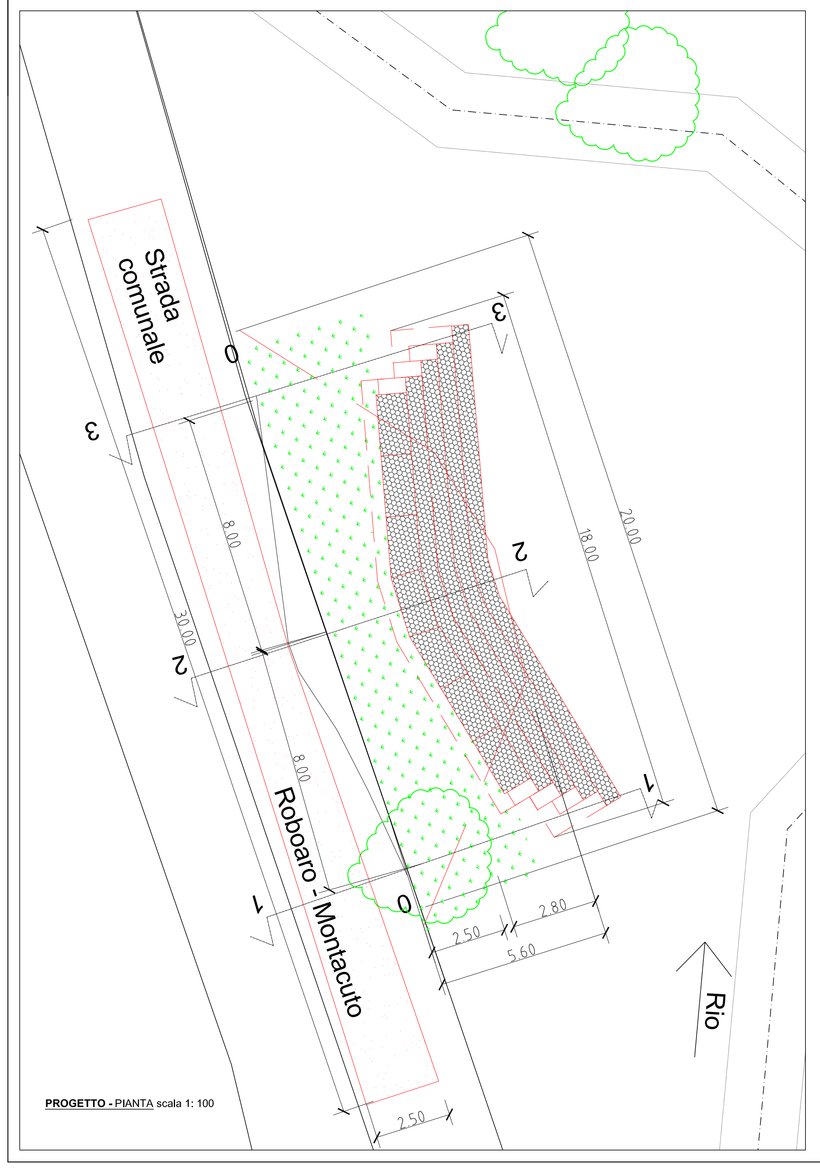

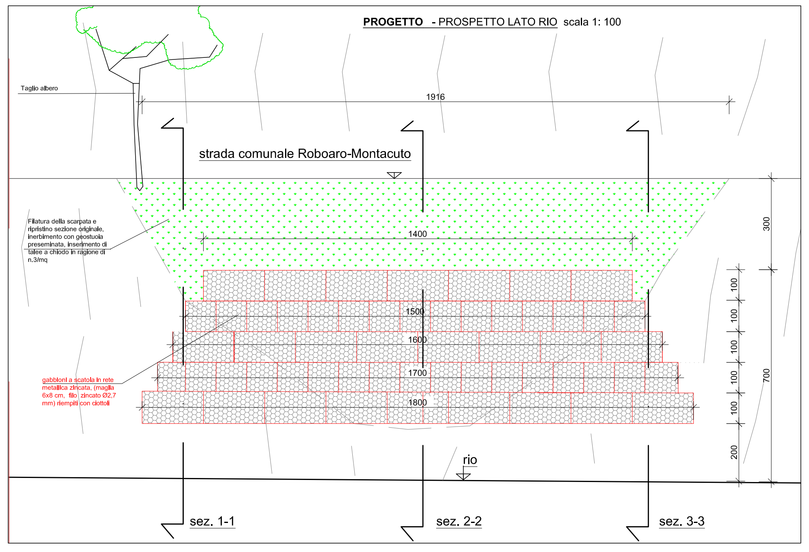

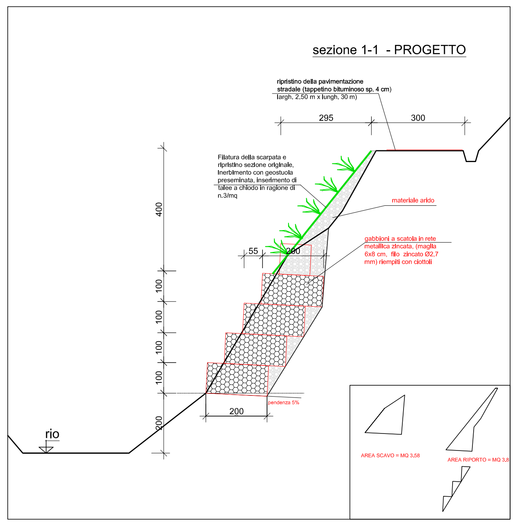

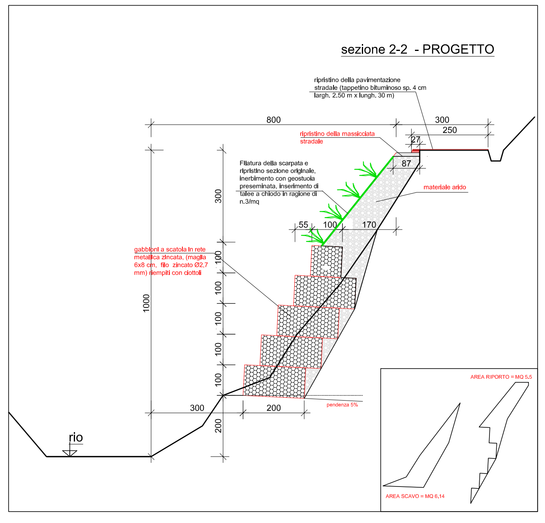

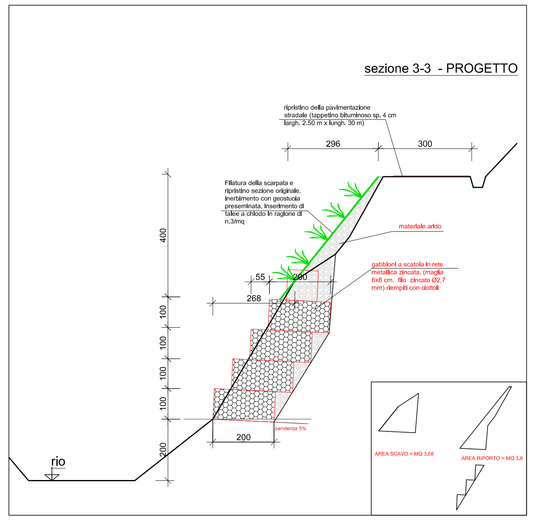

PROGETTO - SEZIONI scala 1: 100

gabbioni in rete metallica riempiti di ciottoli

ripristino pavimentazione stradale

tappetino di usura sp. 3cm (30,00m x 2,50 m)

inerbimento scarpata e piantumazione di talee

Alberi da tagliare (n.3)

UNIONE MONTANA SUOL D'ALERAMO
PROVINCIA DI ALESSANDRIA

INTERVENTI DI MANUTENZIONE DEL TERRITORIO MONTANO

PROGETTO ESECUTIVO
esteso ai comuni di: **CARTOSIO, CAVATORE, DENICE, MELAZZO, MERANA, MONTECHIARO D'ACQUI, MORBELLO, PARETO, PONTI (1° LOTTO)**

STATO ATTUALE E PROGETTO
pianta, sezioni e prospetto

TAV. 02_H	**scala: VARIE**

RIF. INT.: 2017_74

DATA : 20 AGO. 2018

IL RESPONSABILE
Il R.U.P.
Geom. Carlo Moretti

I TECNICI
Ing. Italo BRUNO
Ing. Paolo CHIARELLA
Dott. Geol. Andrea Silvio BASSO

Raggruppamento Temporaneo di Professionisti
STUDIO**NOVI** Bruno-Chiarella
STUDIO DI GEOLOGIA Andrea Silvio Basso
Via Manzoni 14, 15067 NOVI L. (AL) tel. 0143 75470 - fax 0143 321409